TdB 63 mi

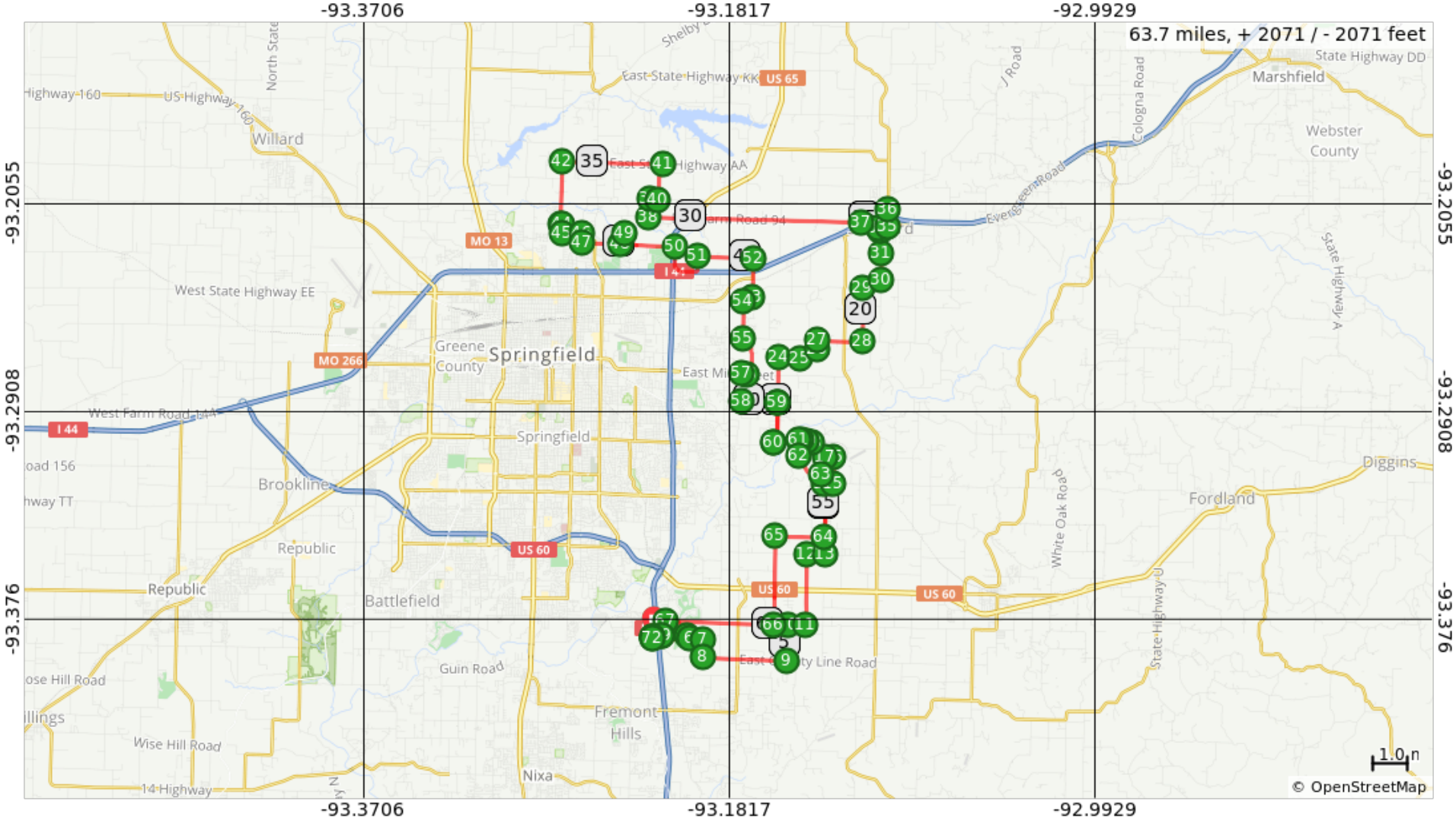

-93.3706
-93.1817
-92.9929
63.7 miles, + 2071 / - 2071 feet
-93.2055
-93.2908
-93.376
Springfield
Greene County
Willard
Brookline
Republic
Battlefield
Fremont Hills
Nixa
Fordland
Diggins
Marshfield
Webster County
West State Highway EE
East State Highway KK
US 65
MO 13
MO 266
I 44
US 60
Guin Road
Wise Hill Road
14 Highway
White Oak Road
State Highway U
State Highway A
State Highway DD
Cologna Road
Evergreen Road
1.0 m
© OpenStreetMap

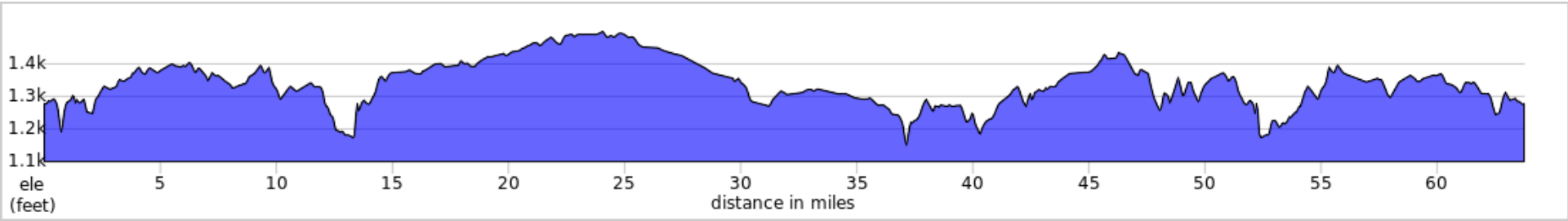

1.4k
1.3k
1.2k
1.1k
ele (feet)
5
10
15
20
25
30
35
40
45
50
55
60
distance in miles

TdB 63 mi

Num	Dist	Prev	Type
1.	0.0	0.0	
2.	0.0	0.0	→
3.	0.1	0.1	↑
4.	0.3	0.2	↑

0.3 miles. +10/-0 feet

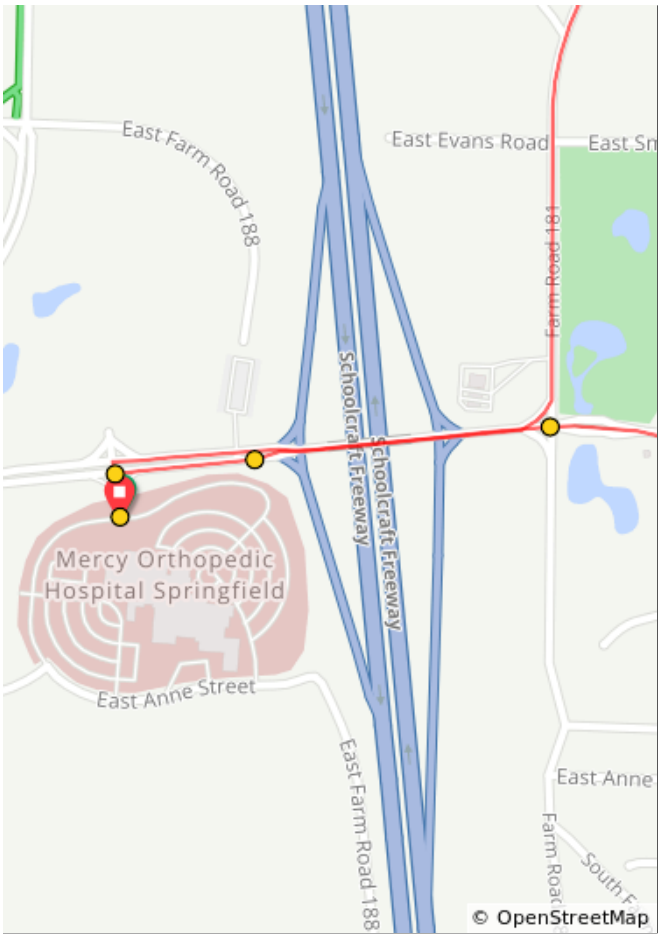

Num	Dist	Prev	Type
5.	1.1	0.8	↑
6.	1.2	0.1	↑
7.	1.6	0.4	→
8.	2.1	0.5	←

1.8 miles. +37/-49 feet

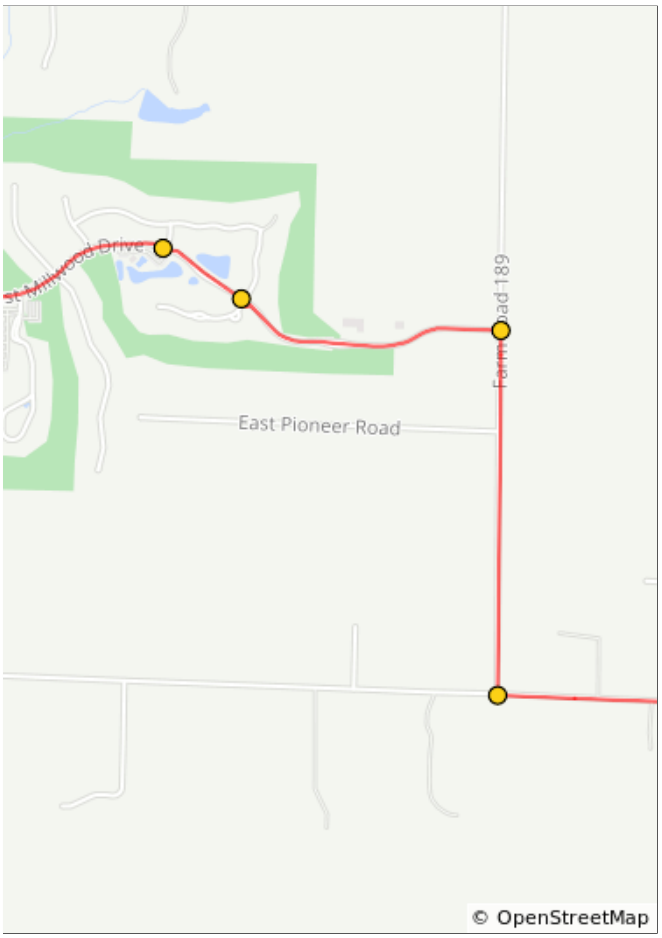

Num	Dist	Prev	Type
9.	4.5	2.4	←
10.	5.5	1.0	→

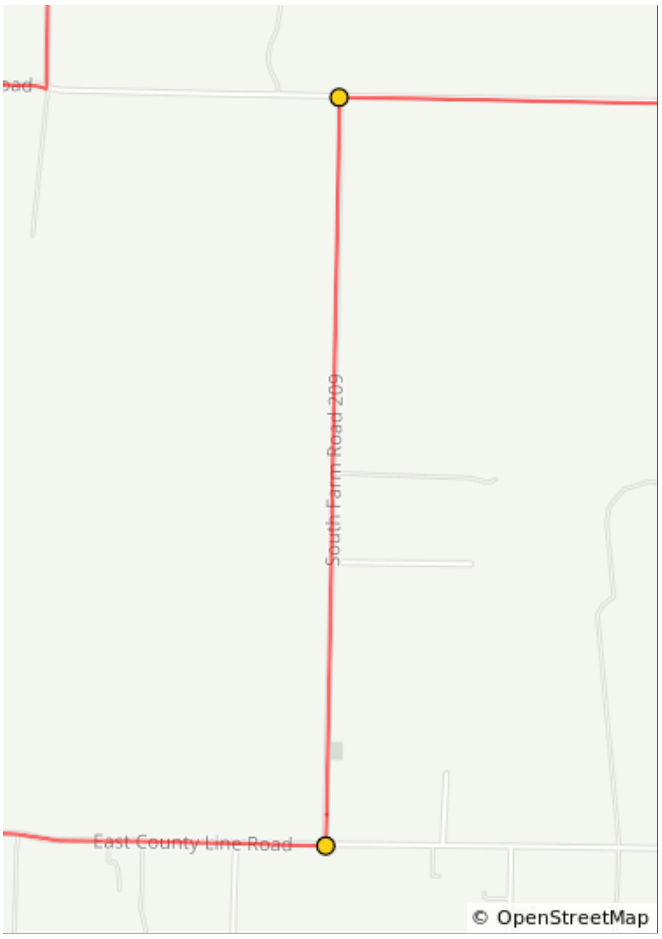

3.4 miles. +30/-16 feet

Num	Dist	Prev	Type
11.	6.0	0.5	←
12.	8.0	2.0	→

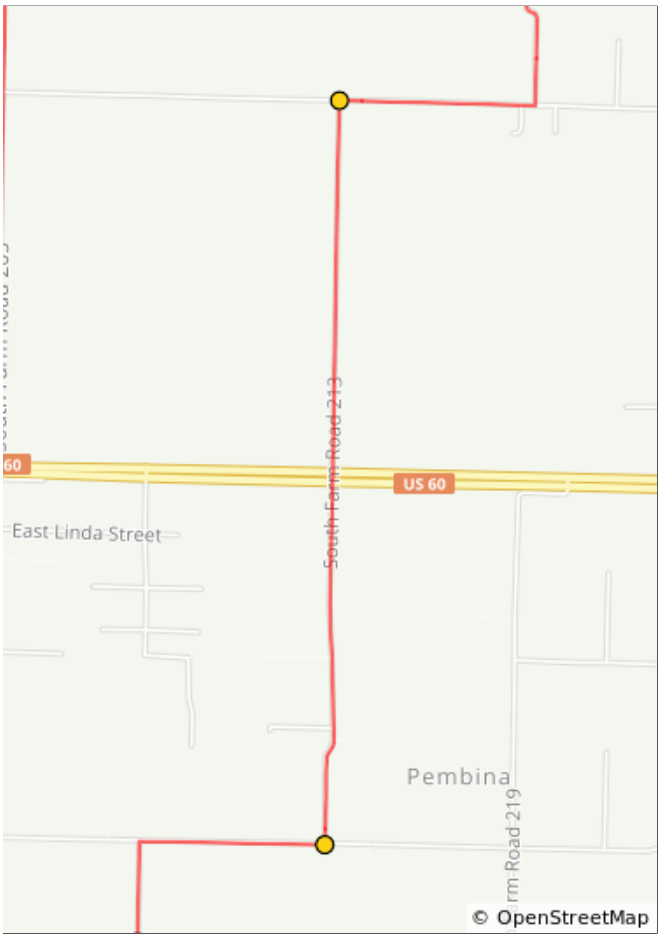

2.5 miles. +57/-117 feet

Num	Dist	Prev	Type
13.	8.6	0.5	←
14.	10.6	2.0	→

2.6 miles. +120/-127 feet

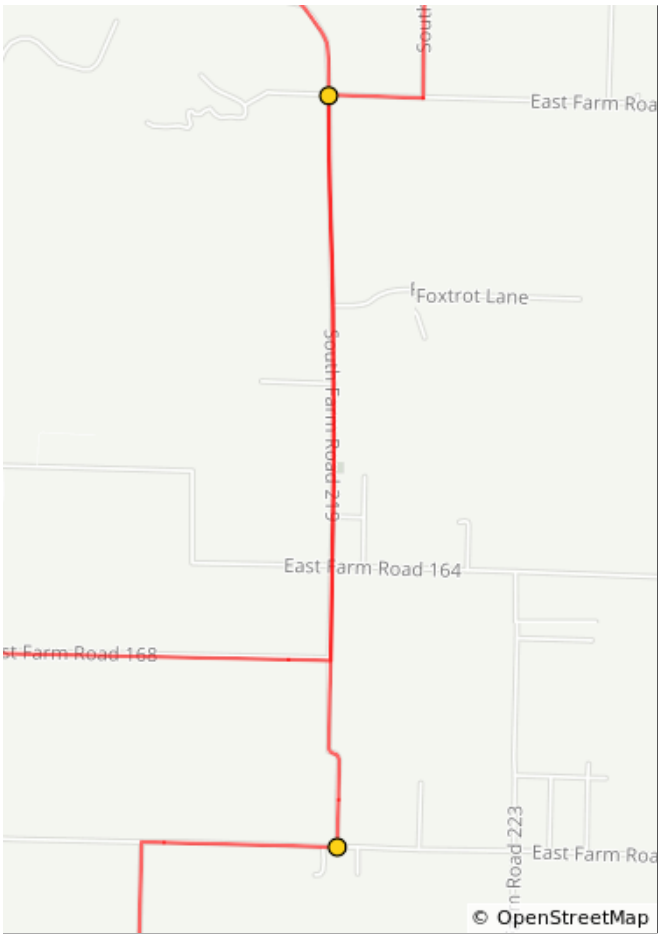

Num	Dist	Prev	Type
15.	10.9	0.3	←
16.	11.6	0.8	←

1.0 miles. +27/-13 feet

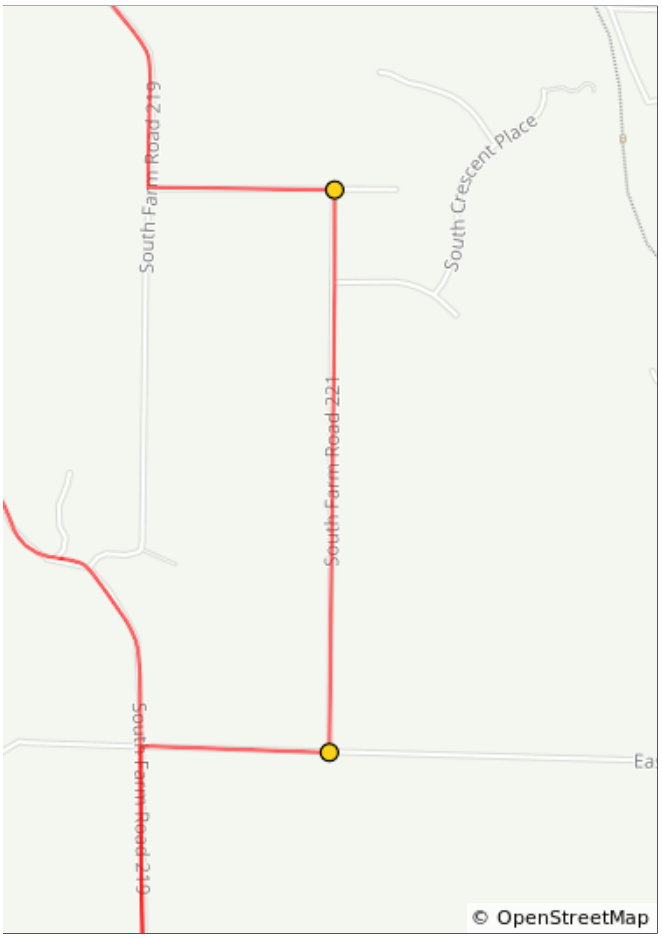

Num	Dist	Prev	Type
17.	11.9	0.3	➡
18.	12.6	0.7	⬅
19.	12.8	0.2	⬅

1.2 miles. +6/-143 feet

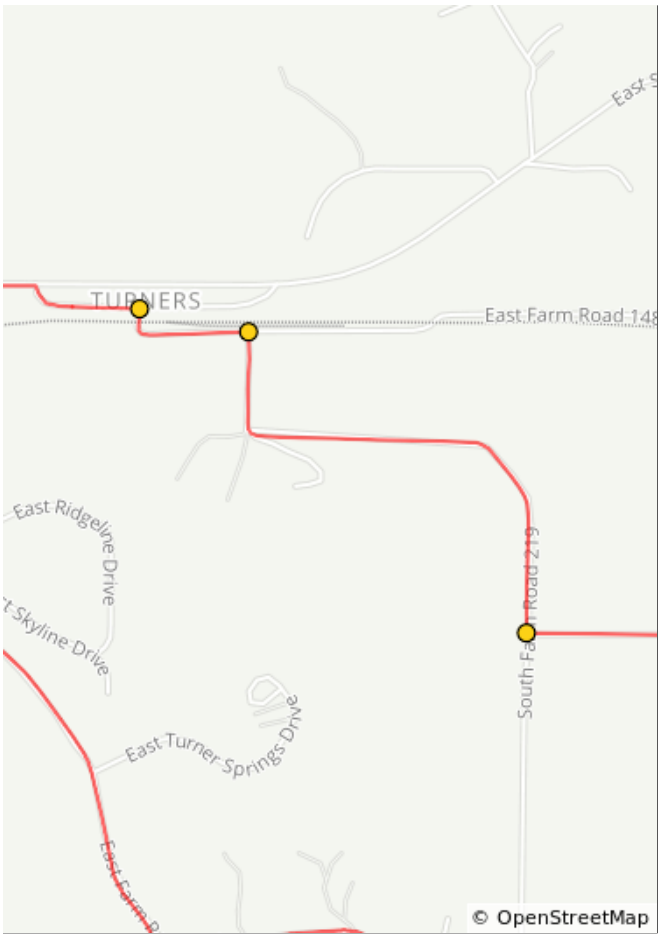

Num	Dist	Prev	Type
20.	12.9	0.2	⬅
21.	13.8	0.8	➡

1.0 miles. +133/-31 feet

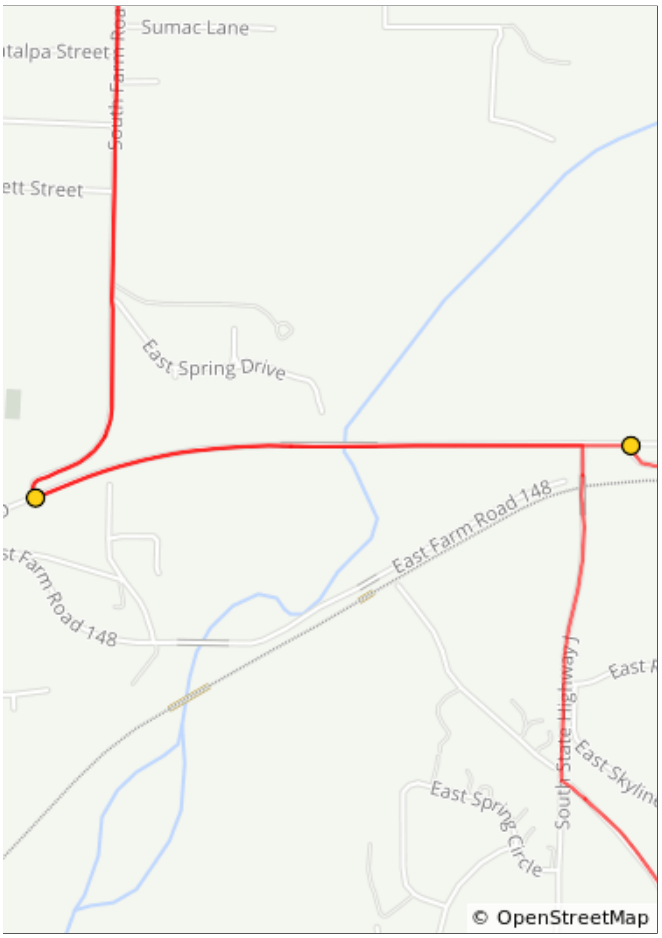

Num	Dist	Prev	Type
22.	15.0	1.2	↑
23.	15.0	0.0	↑

1.2 miles. +0/-0 feet

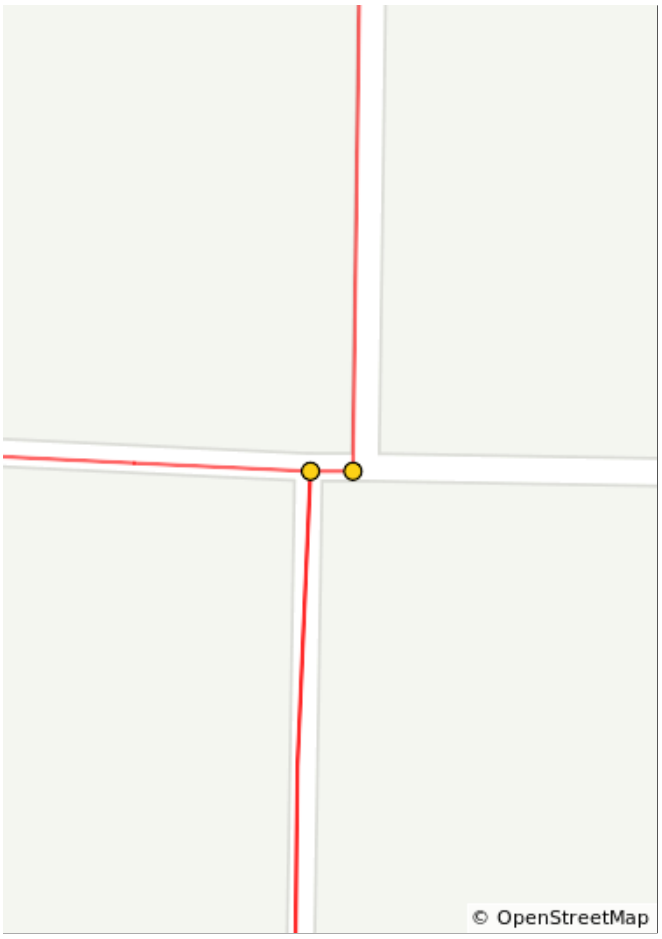

Num	Dist	Prev	Type
24.	16.2	1.3	→
25.	16.8	0.6	←

1.9 miles. +27/-0 feet

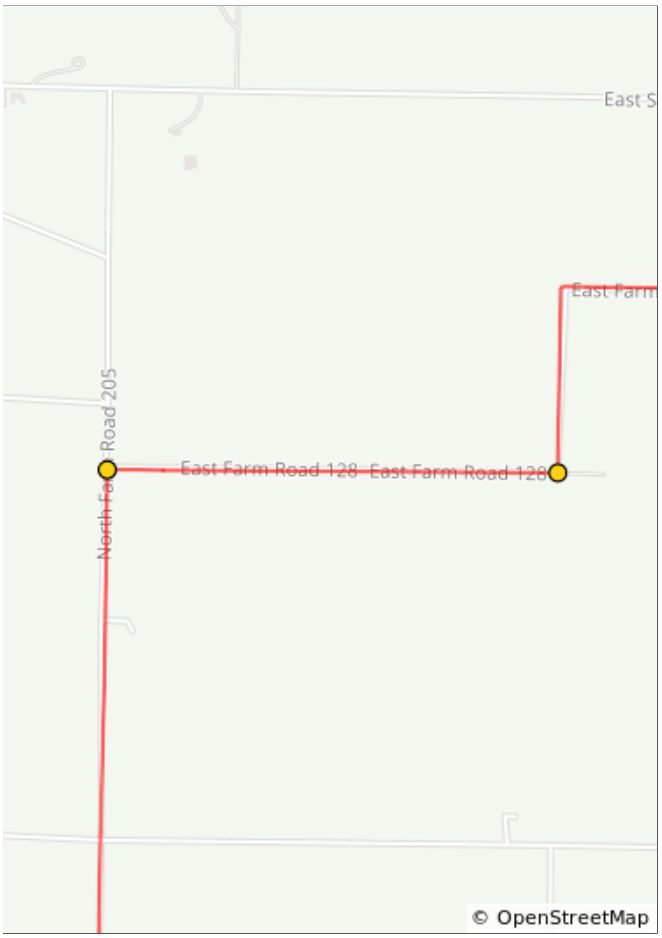

Num	Dist	Prev	Type
26.	17.6	0.8	←
27.	17.9	0.3	→

1.0 miles. +3/-0 feet

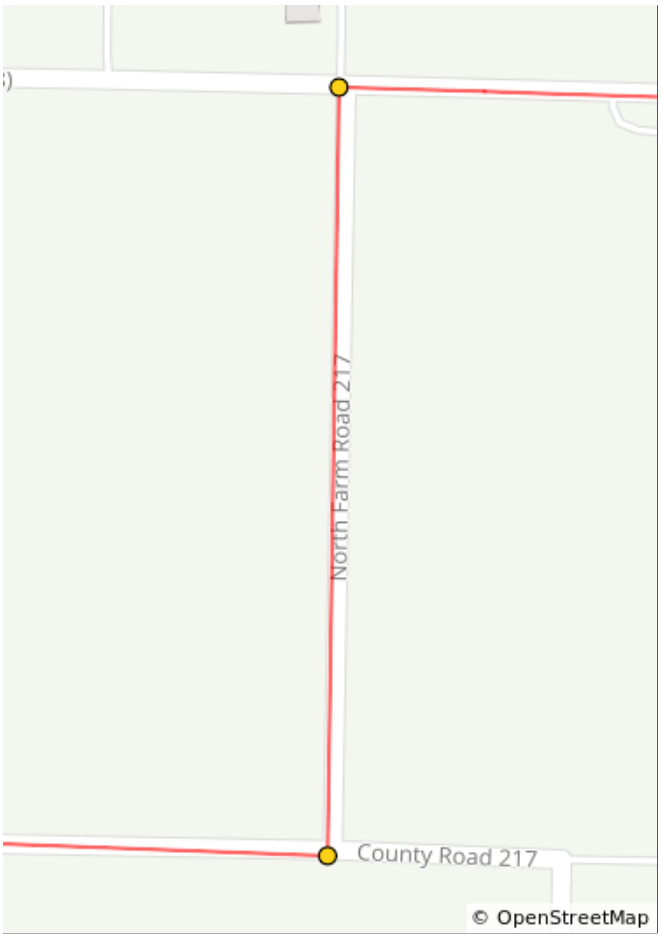

Num	Dist	Prev	Type
28.	19.1	1.3	←
29.	20.7	1.5	→

2.8 miles. +36/-9 feet

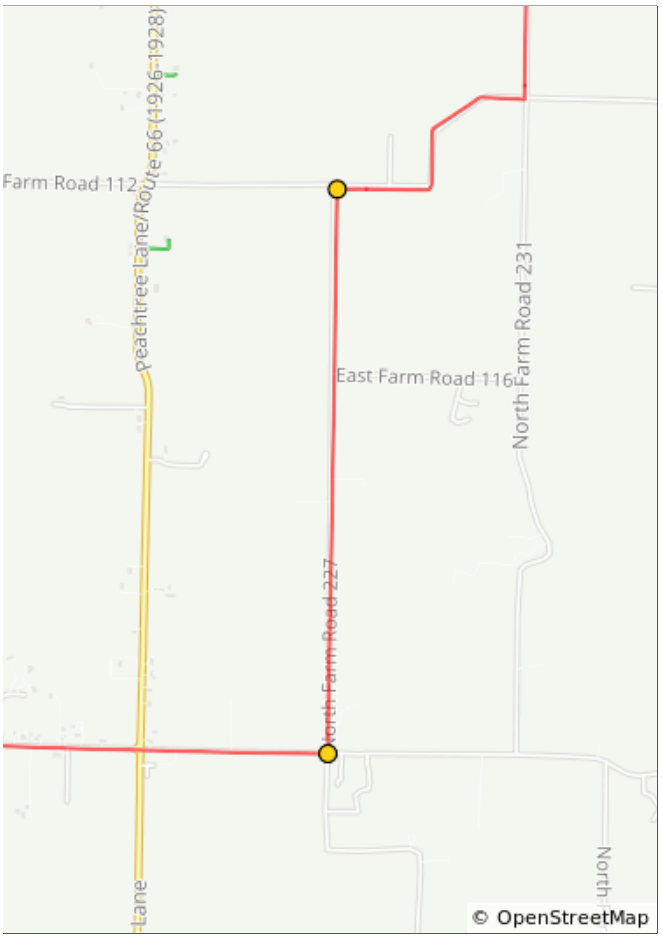

Num	Dist	Prev	Type
30.	21.3	0.7	←
31.	22.1	0.8	↑

1.4 miles. +26/-18 feet

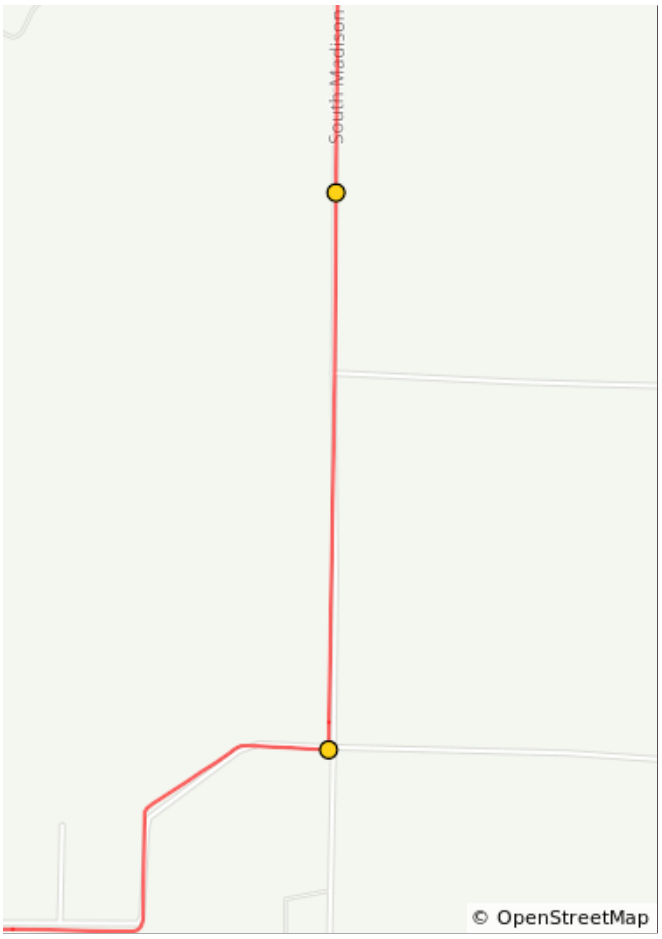

Num	Dist	Prev	Type
32.	22.7	0.7	←
33.	22.8	0.0	↑
34.	22.9	0.1	→
35.	23.8	0.9	→
36.	24.2	0.5	←

2.1 miles. +16/-21 feet

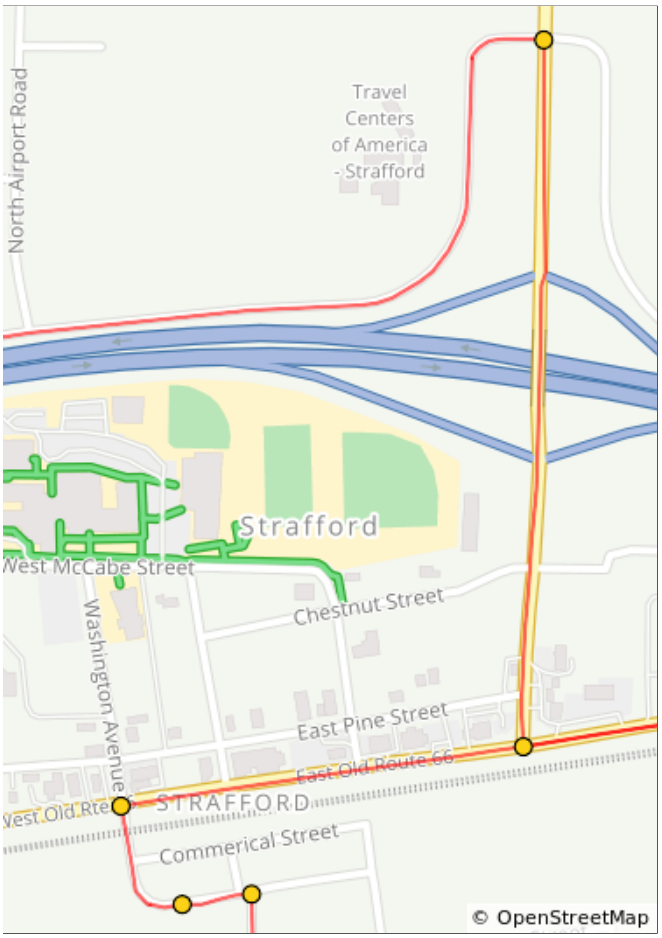

Num	Dist	Prev	Type
37.	25.2	0.9	➡
38.	31.2	6.1	➡

7.0 miles. +13/-224 feet

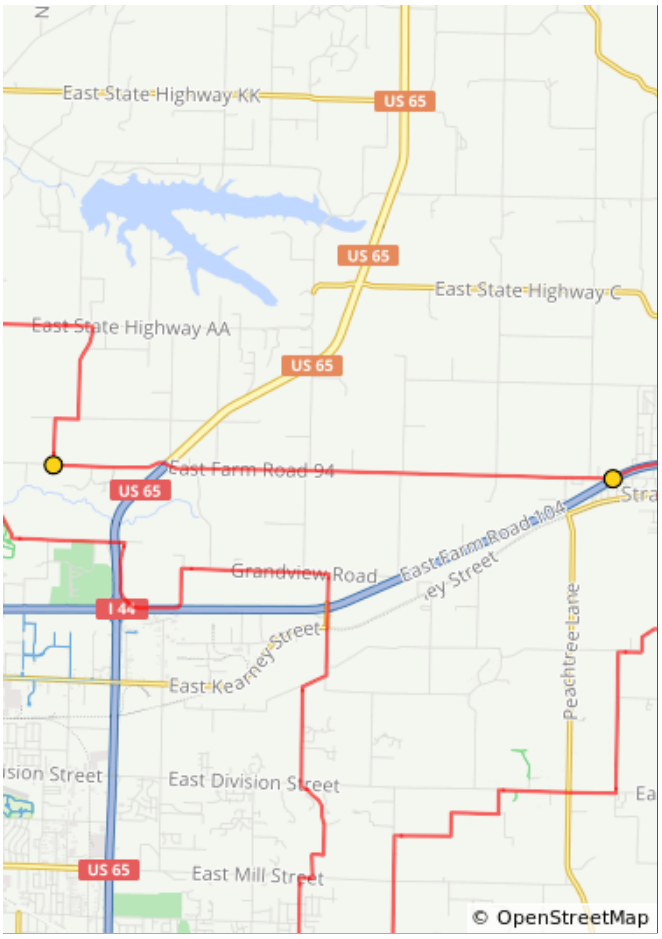

Num	Dist	Prev	Type
39.	31.7	0.5	➡
40.	32.0	0.2	⬅

0.8 miles. +0/-9 feet

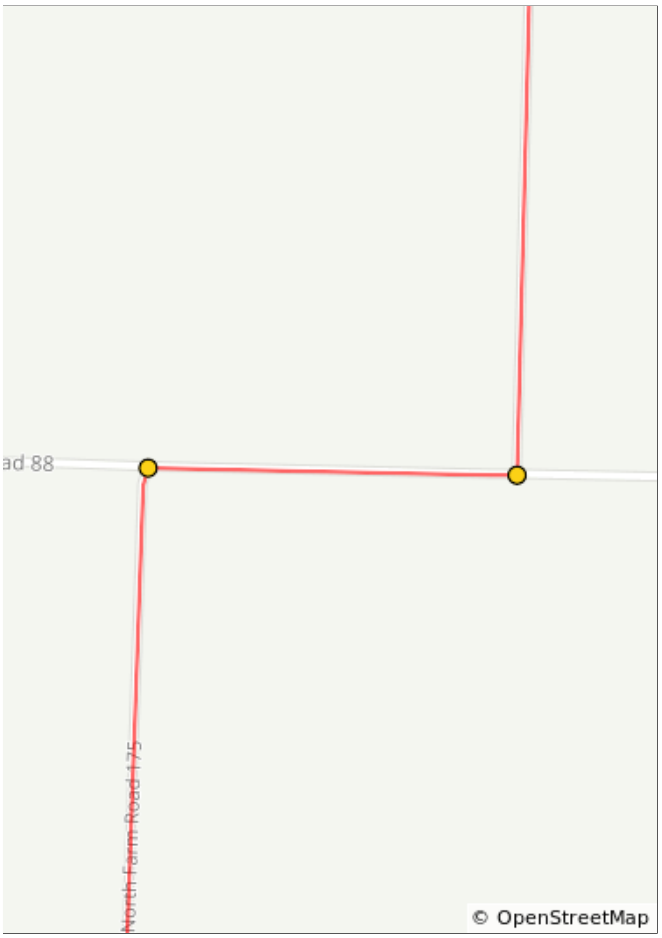

Num	Dist	Prev	Type
41.	33.0	1.0	←
42.	35.9	2.9	←

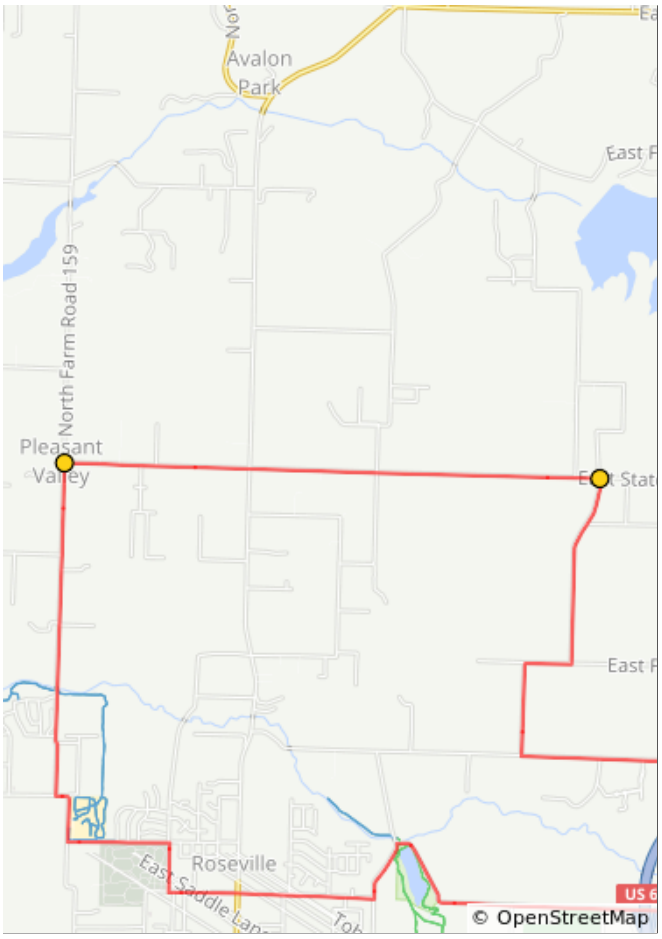

3.9 miles. +11/-60 feet

Num	Dist	Prev	Type
43.	37.7	1.8	←
44.	37.8	0.1	→
45.	38.0	0.2	←
46.	38.6	0.5	→
47.	38.8	0.3	←

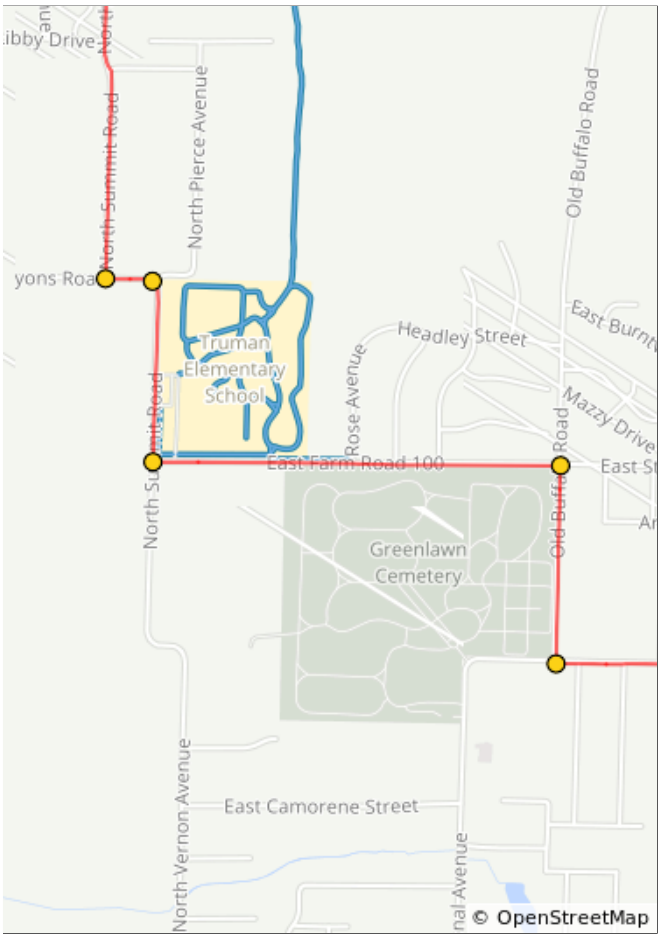

2.9 miles. +67/-43 feet

Num	Dist	Prev	Type
48.	40.0	1.1	←
49.	40.3	0.3	→

1.4 miles. +0/-59 feet

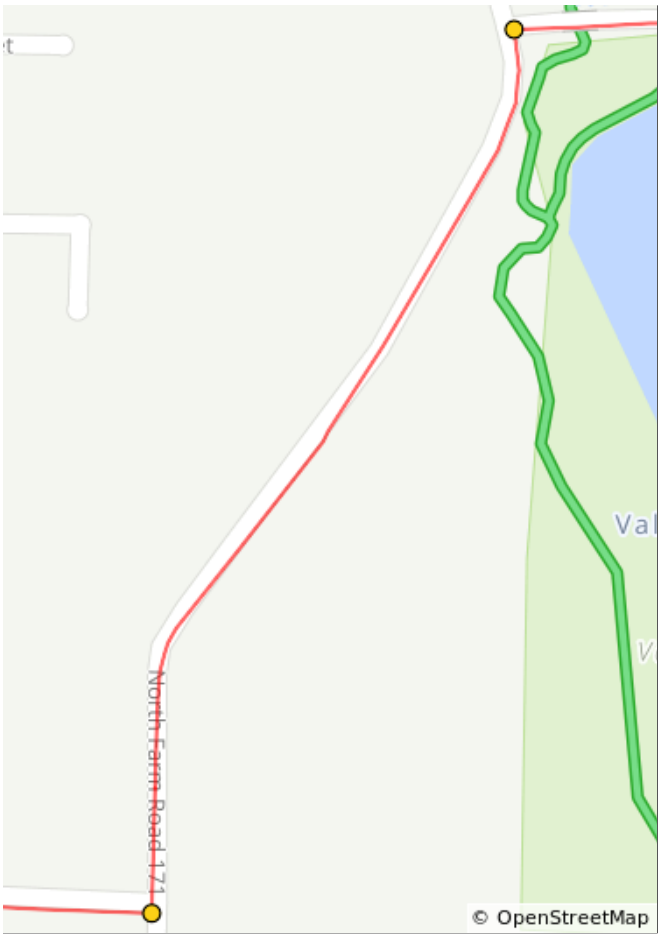

Num	Dist	Prev	Type
50.	41.9	1.6	→
51.	43.6	1.7	↑

3.3 miles. +91/-87 feet

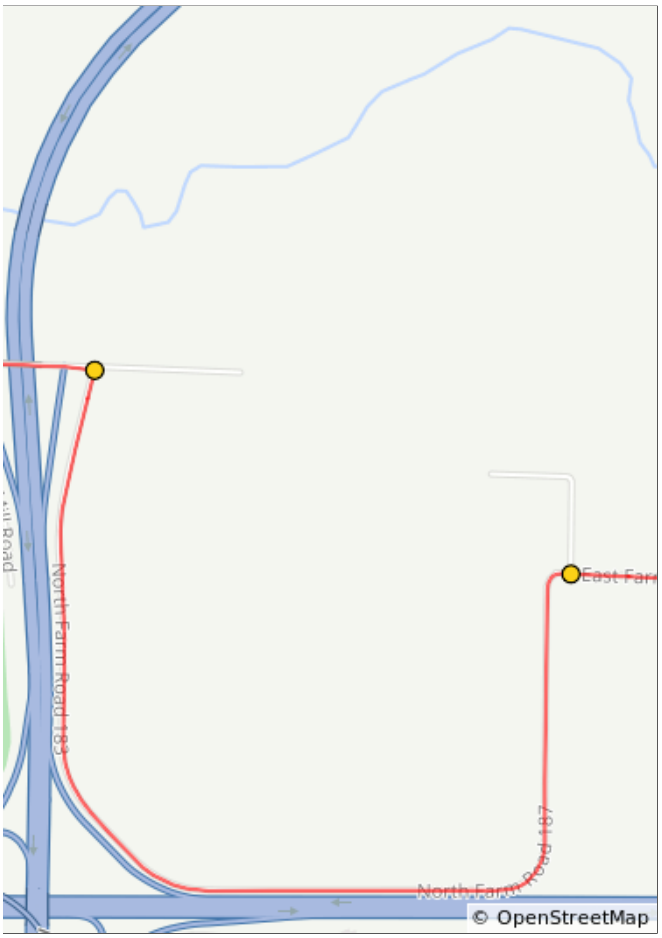

Num	Dist	Prev	Type
52.	45.2	1.6	➡
53.	46.3	1.1	➡

2.7 miles. +55/-11 feet

Num	Dist	Prev	Type
54.	46.6	0.3	⬅
55.	47.6	1.1	⬆

1.3 miles. +18/-80 feet

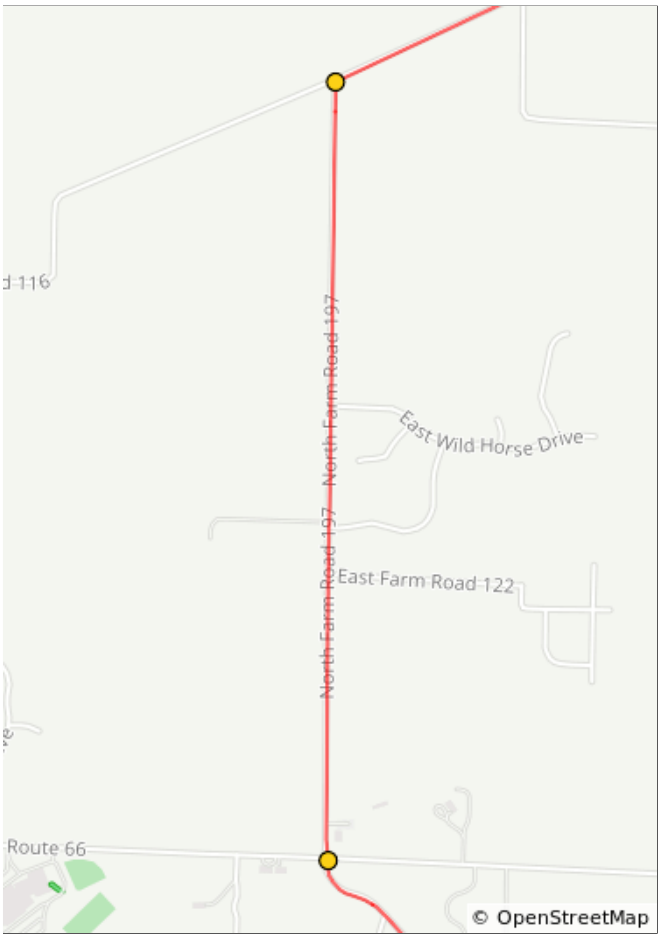

Num	Dist	Prev	Type
56.	48.8	1.2	➡
57.	49.0	0.1	⬅

1.4 miles. +0/-28 feet

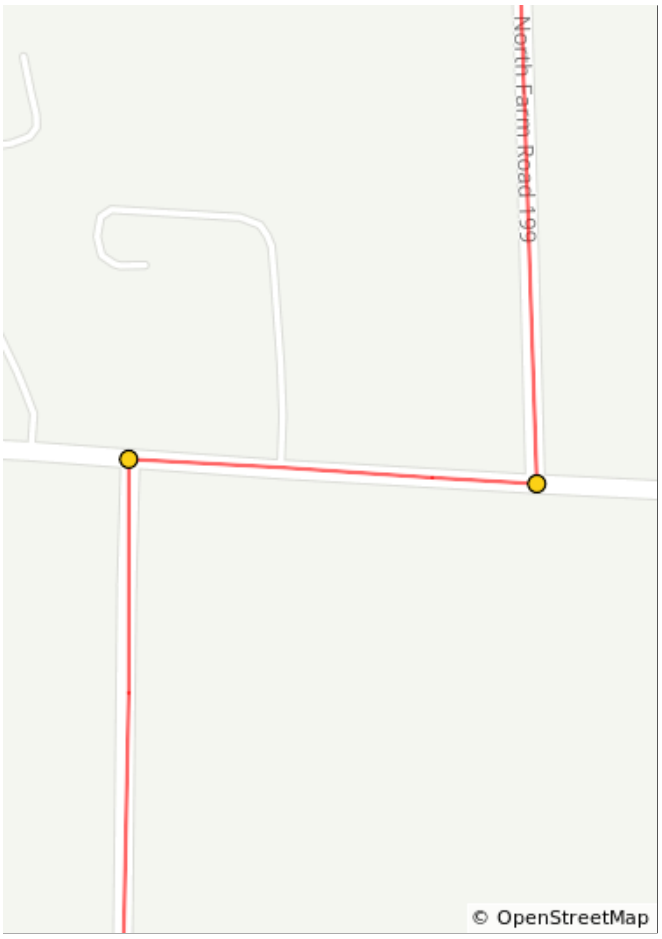

Num	Dist	Prev	Type
58.	49.7	0.8	⬅
59.	50.8	1.0	➡

1.8 miles. +79/-0 feet

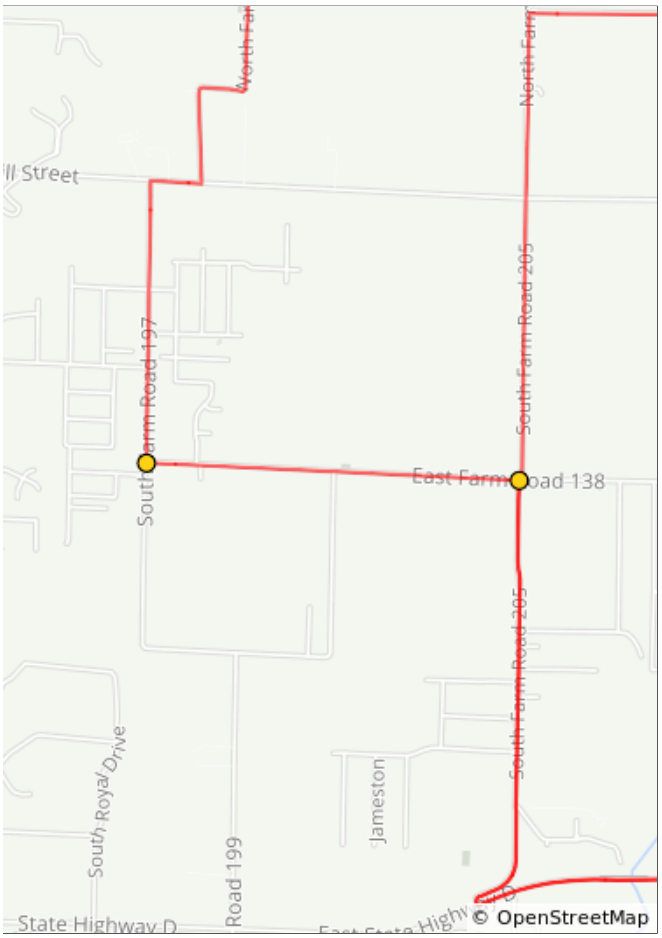

Num	Dist	Prev	Type
60.	52.0	1.2	←
61.	52.7	0.7	→

2.0 miles. +29/-132 feet

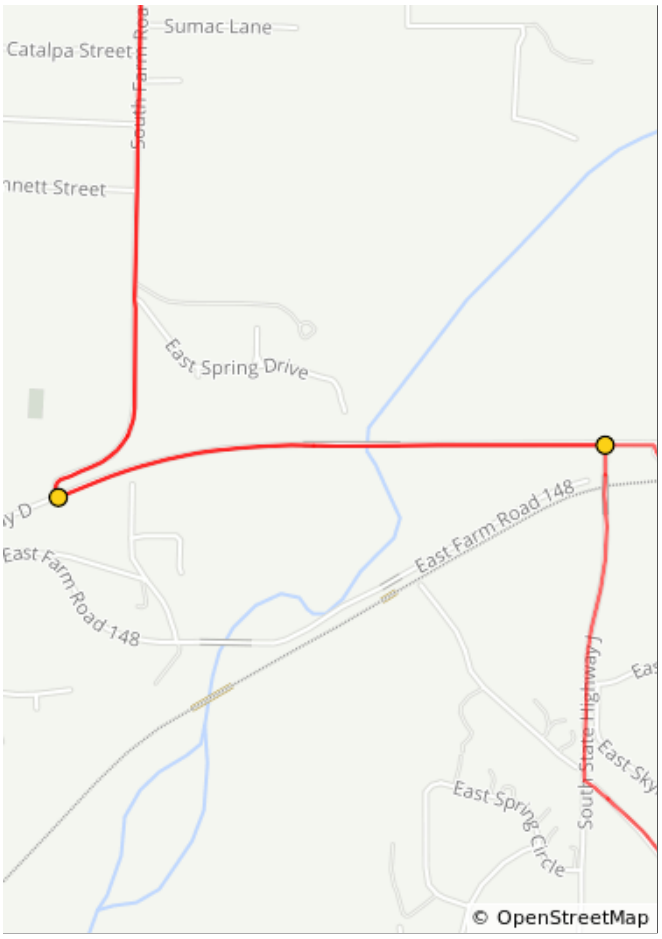

Num	Dist	Prev	Type
62.	53.2	0.5	←
63.	54.2	1.0	↑

1.4 miles. +75/-5 feet

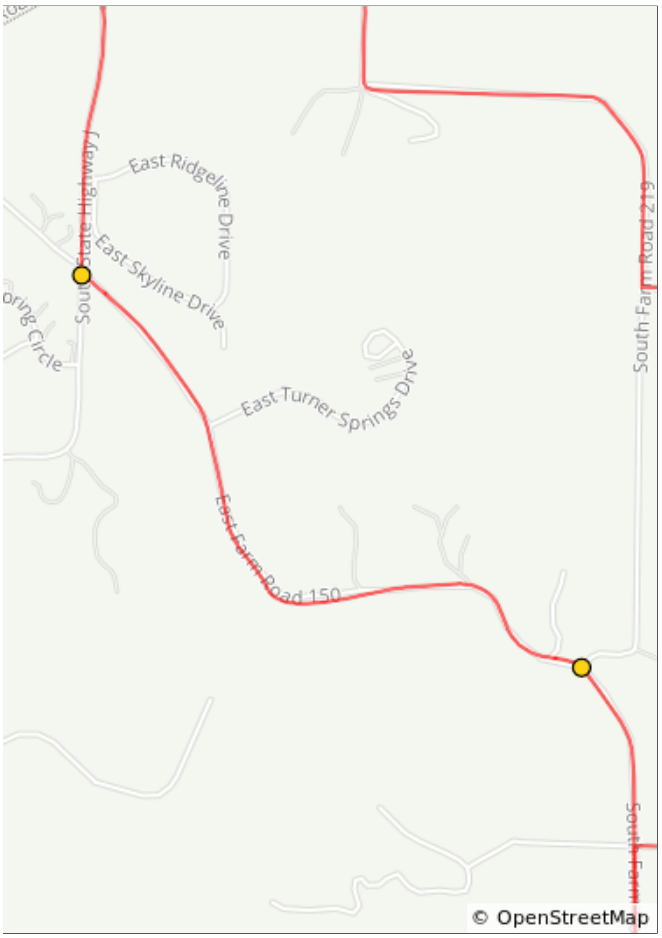

Num	Dist	Prev	Type
64.	56.0	1.8	➡
65.	57.4	1.4	⬅

3.2 miles. +9/-28 feet

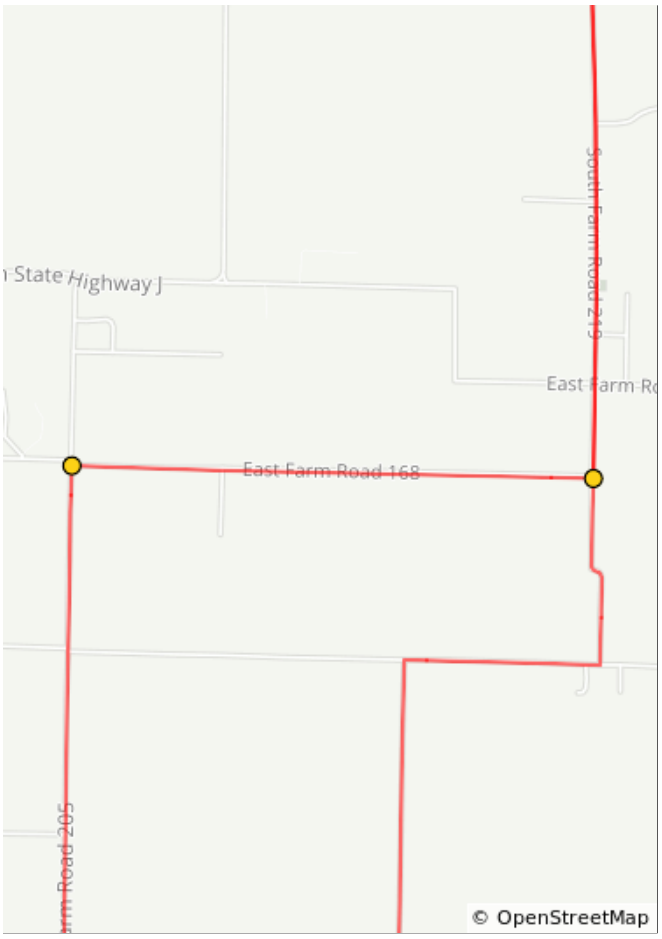

Num	Dist	Prev	Type
66.	59.9	2.5	➡
67.	62.9	3.1	⬅

5.6 miles. +116/-169 feet

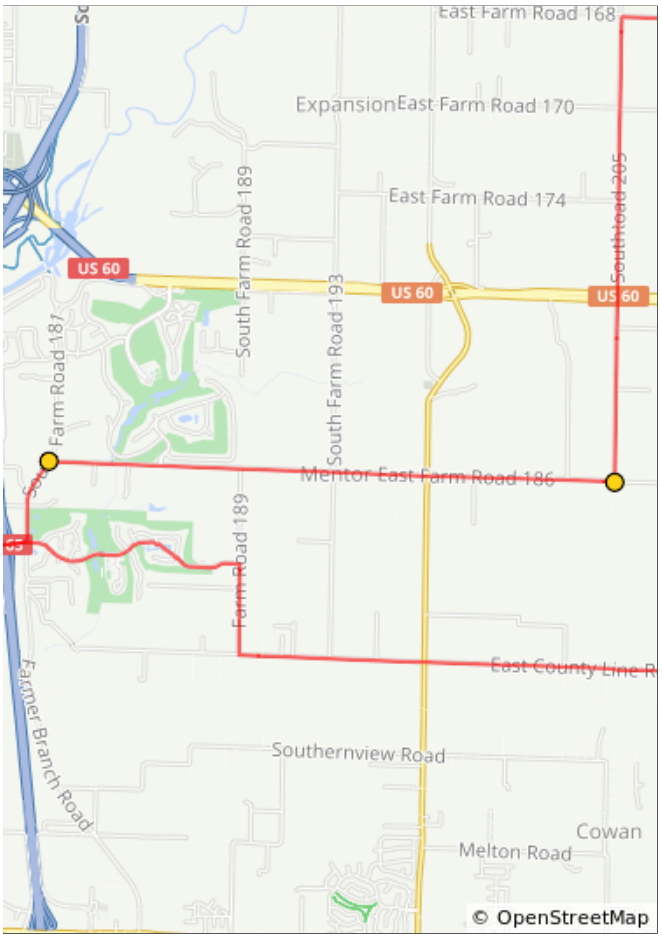

Num	Dist	Prev	Type
68.	63.4	0.5	→
69.	63.4	0.0	→
70.	63.7	0.3	↑
71.	63.7	0.0	←
72.	63.7	0.0	📍
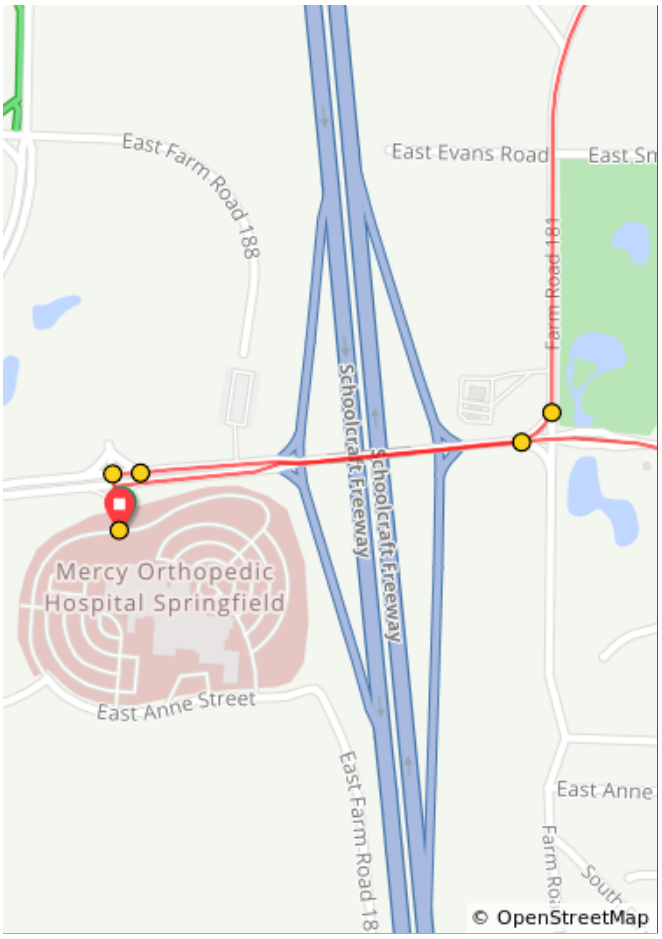
0.8 miles. +0/-11 feet