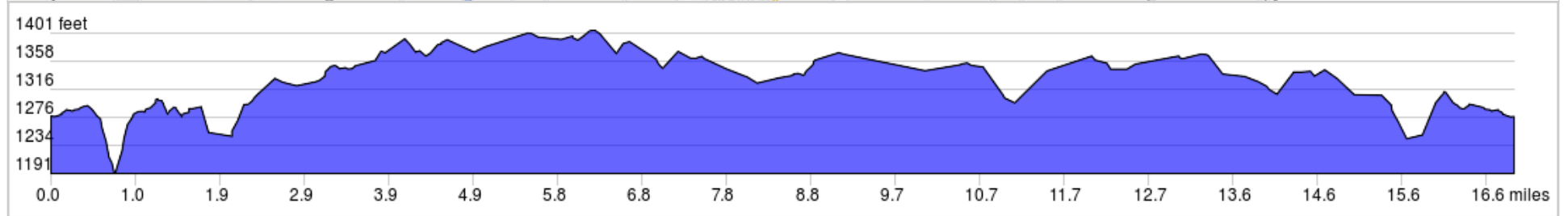
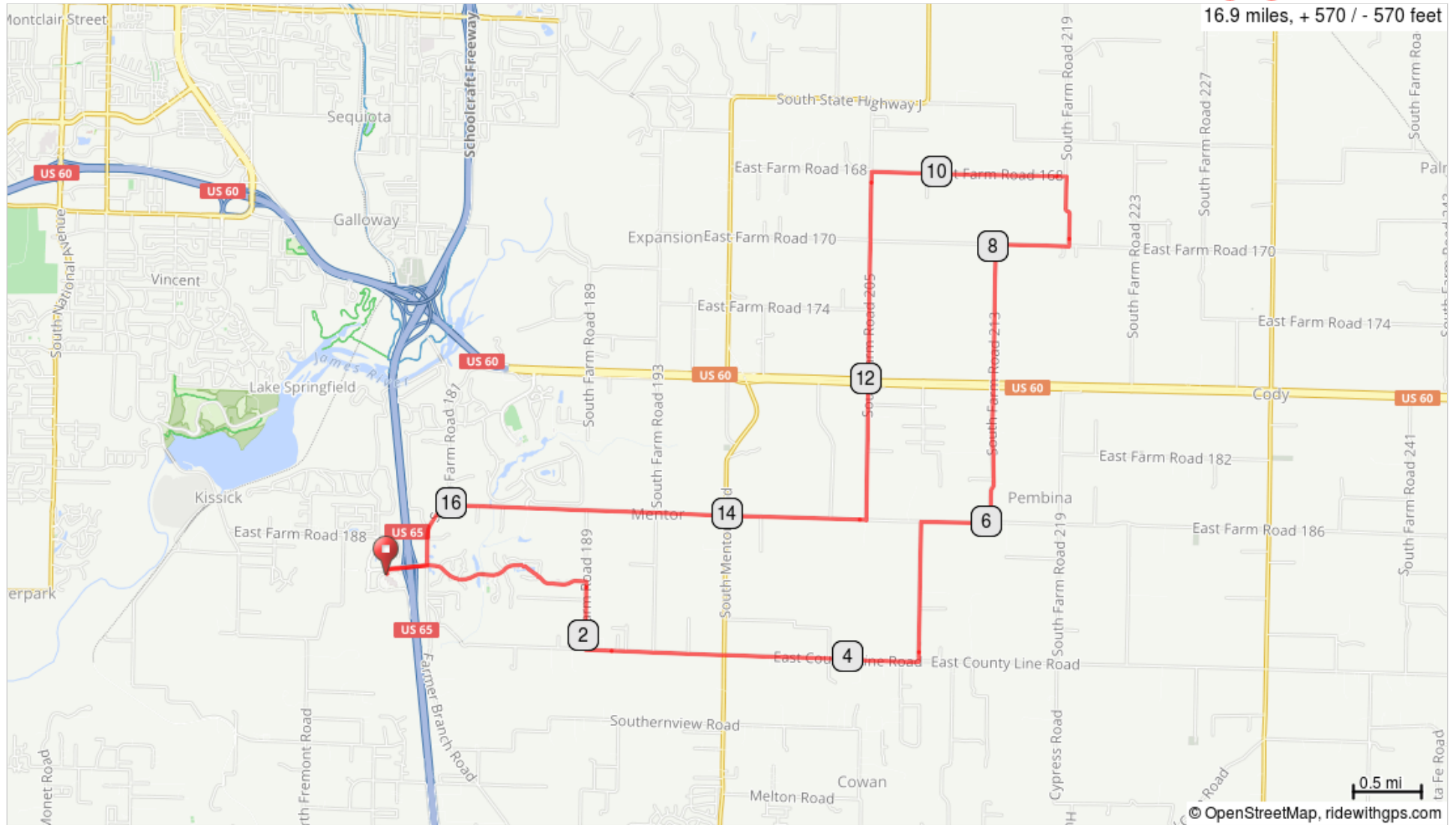


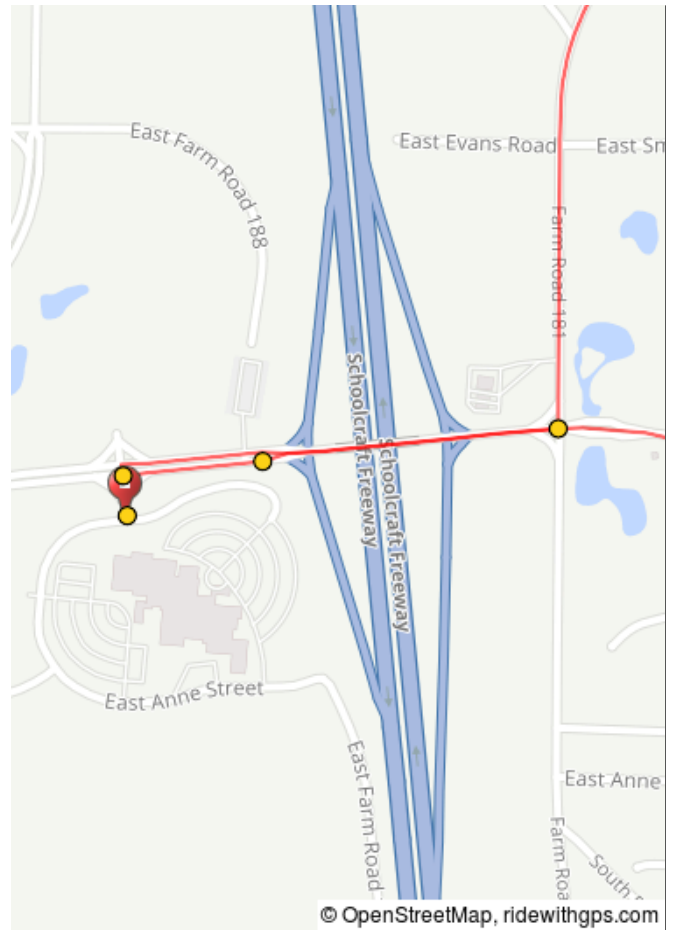
TdB 2018 17 mi



16.9 miles, + 570 / - 570 feet

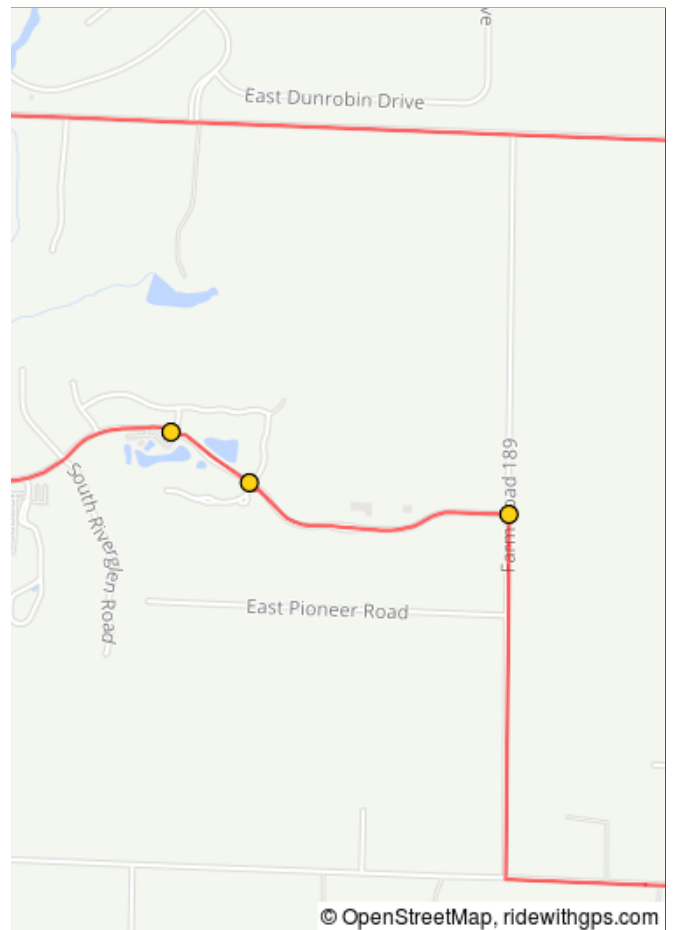


Num	Dist	Prev	Type	Note	Next
1.	0.0	0.0	▶	Start of route	0.0
2.	0.0	0.0	➔	R onto E River Bluff Blvd	0.1
3.	0.1	0.1	⬆	Continue onto Evans Rd	0.2
4.	0.3	0.2	⬆	Continue onto E Millwood Dr	0.8



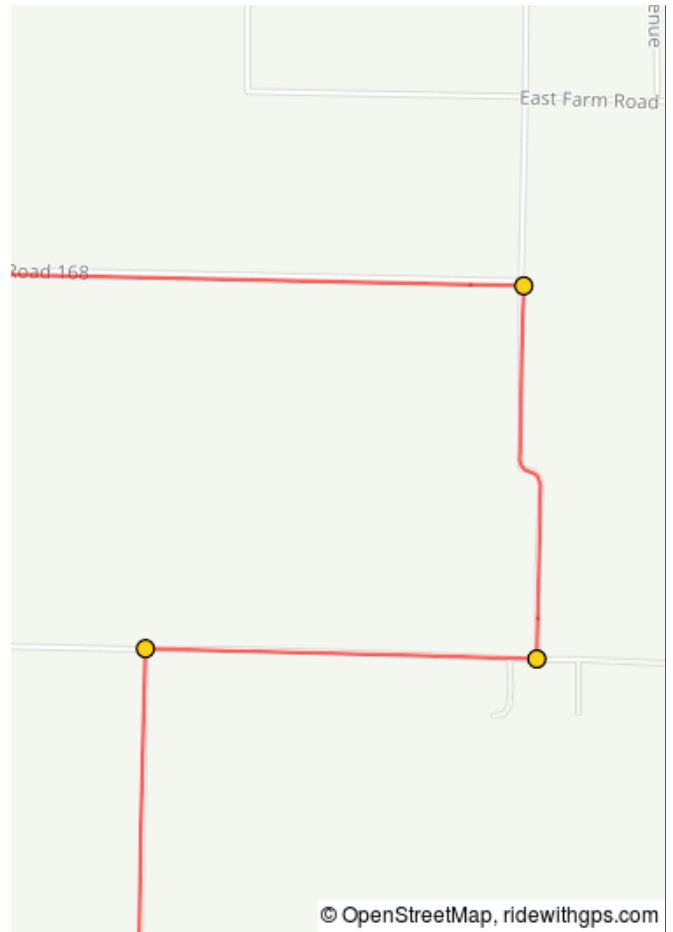
0.3 miles. +11/-0 feet

Num	Dist	Prev	Type	Note	Next
5.	1.1	0.8	⬆	At the traffic circle, continue straight to stay on E Millwood Dr	0.1
6.	1.2	0.1	⬆	At the traffic circle, continue straight to stay on E Millwood Dr	0.4
7.	1.6	0.4	➔	R onto S Farm Rd 189	0.5



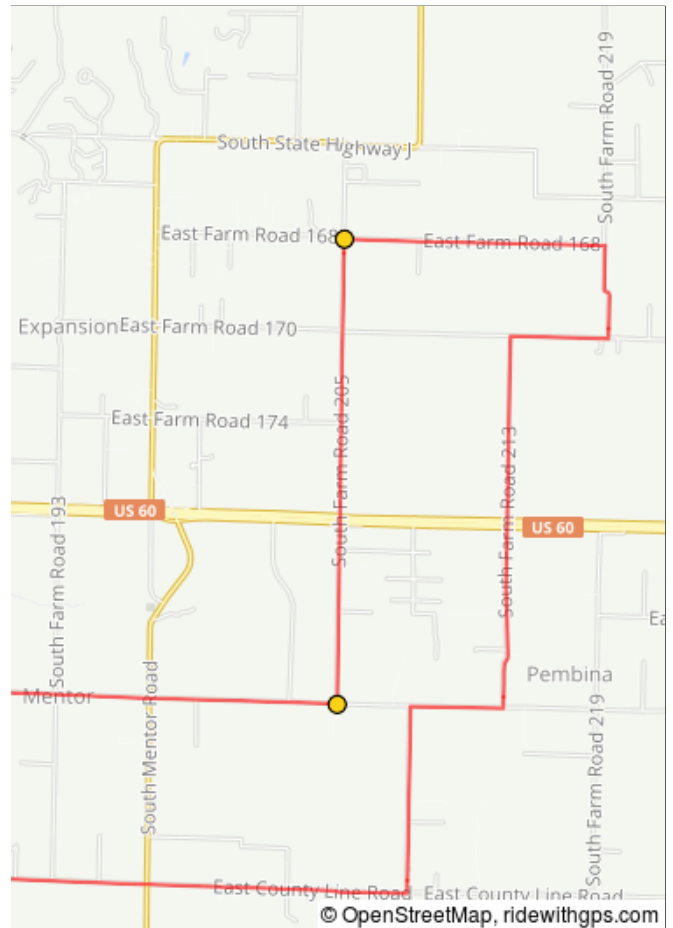
1.3 miles. +26/-26 feet

Num	Dist	Prev	Type	Note	Next
12.	8.0	2.0	➔	R onto E Farm Rd 170	0.5
13.	8.6	0.5	➜	L onto S Farm Rd 219	0.5
14.	9.1	0.5	➜	L onto E Farm Rd 168	1.4



3.1 miles. +44/-0 feet

Num	Dist	Prev	Type	Note	Next
15.	10.5	1.4	➜	L onto S Farm Rd 205	2.5
16.	13.0	2.5	➔	R onto E Farm Rd 186/E Mentor Rd	3.1



3.9 miles. +78/-66 feet

Num	Dist	Prev	Type	Note	Next
17.	16.1	3.1	←	L onto S Farm Rd 181	0.5
18.	16.5	0.5	→	R onto Evans Rd	0.2
19.	16.7	0.2	↑	Continu e onto E River Bluff Blvd	0.1
20.	16.8	0.1	←	L	0.0
21.	16.9	0.0	🚩	End of route	0.0

3.9 miles. +4/-36 feet

